



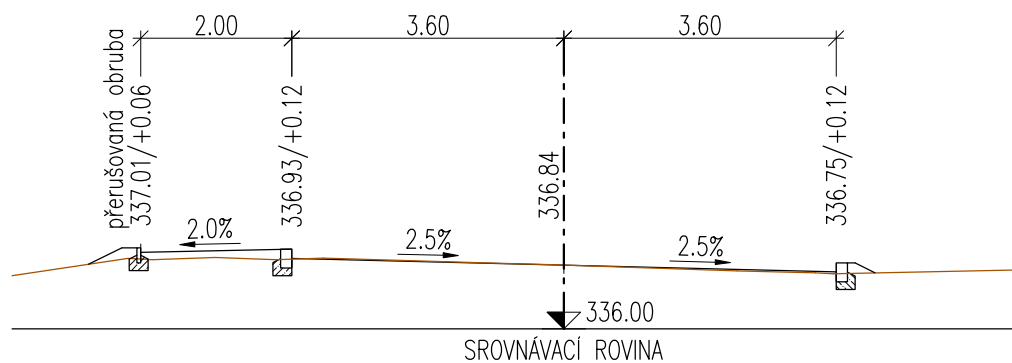


22.10.2025	PRO KLIENTA	PH	JS
DATUM	POPIS REVIZE / ZMĚNY	ZPRACOVAL	KONTROLOVAL

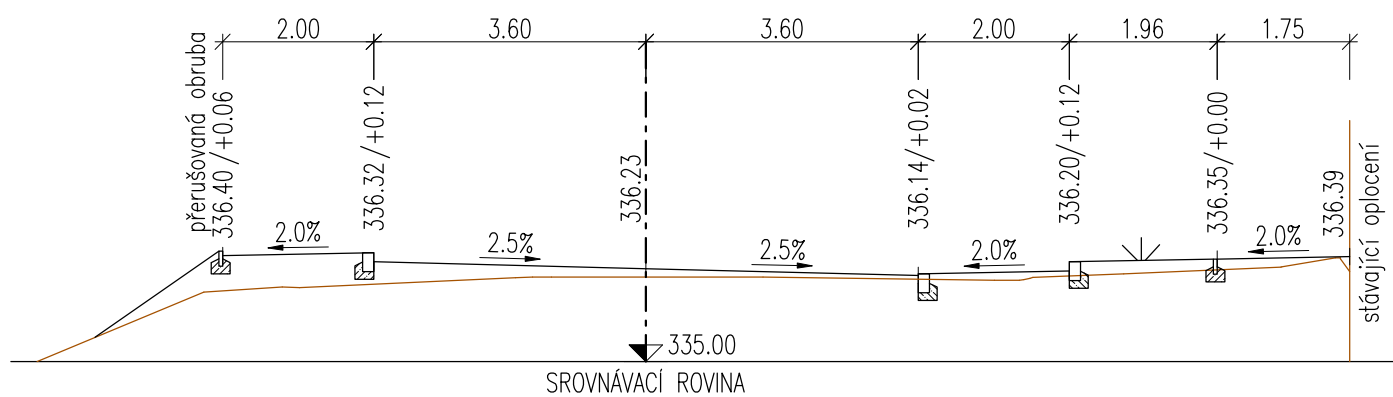
NAVRHL: <b>ING. JIŘÍ SUROVEC</b>		VYPRACOVAL: <b>ING. PAVEL HOŠEK</b>		KONTROLOVAL: <b>ING. JIŘÍ SUROVEC</b>		 <b>PROJEKCE STATIKA DOPRAVNÍ STAVBY</b> <small>PSDS s.r.o., Trabantská 673/18, Praha 9 ☎ 776 304 488, URL: www.psdcs.cz</small>	
							
ODP. OSOBA: <b>ING. JIŘÍ SUROVEC</b>							
STAVEBNÍK: Statutární město Plzeň SÚS Plzeňského kraje, p.o. GasNet, s.r.o.						AUTORIZ. RAZÍTKO:	
STAVBA:  <b>II/231 Rekonstrukce ul. 28.října, II.část SO 104 Úpravy napojení navazujících MK a sjezdů SO 132 Chodníky, cyklistické stezky a TÚ</b>							
K.Ú.: Bolevec		STUPĚŇ: PDPS		FORMÁT: 22 x A4			
KRAJ: Plzeňský		DATUM: 04/2025		MĚŘÍTKO: 1 : 100			
Charakteristické příčné řezy						Č. PŘÍLOHY:  <b>C.I.2.8</b>	
						Č. VÝTISKU:	

# CHARAKTERISTICKÉ ŘEZY KOMUNIKACÍ

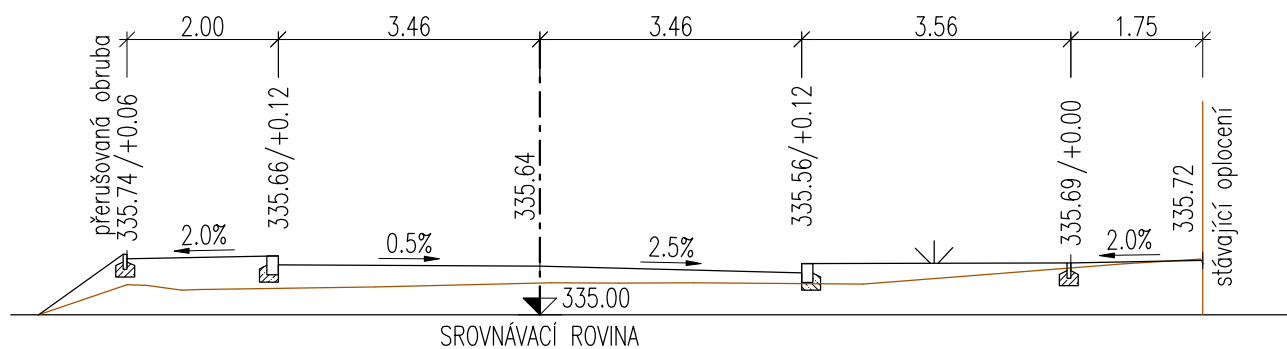
km 0.575 00



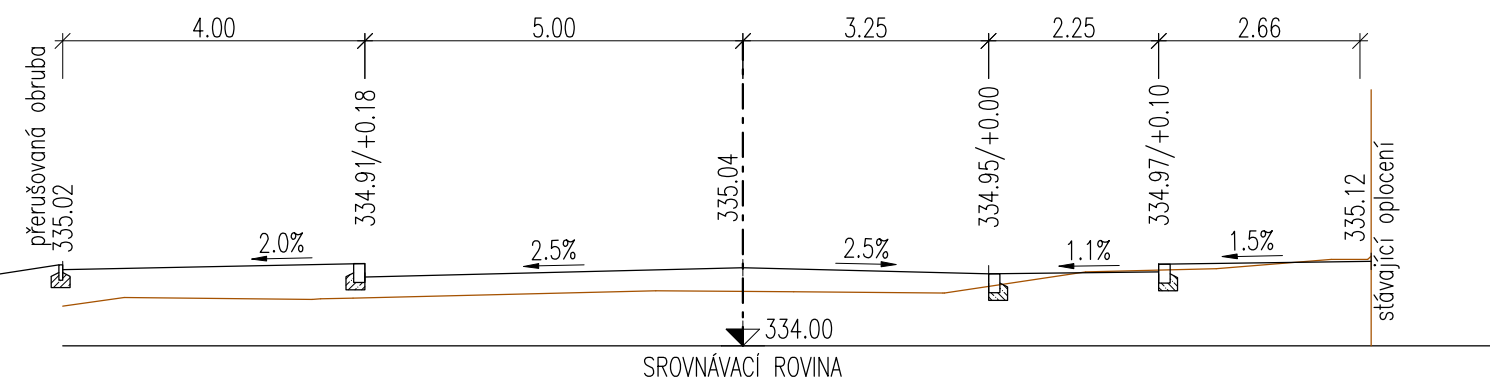
km 0.600 00



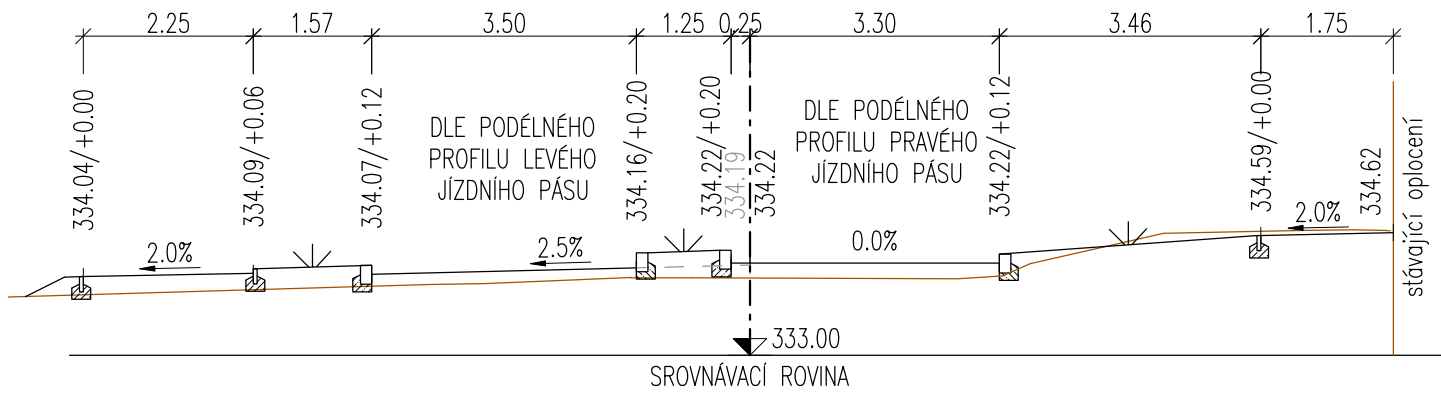
km 0.625 00



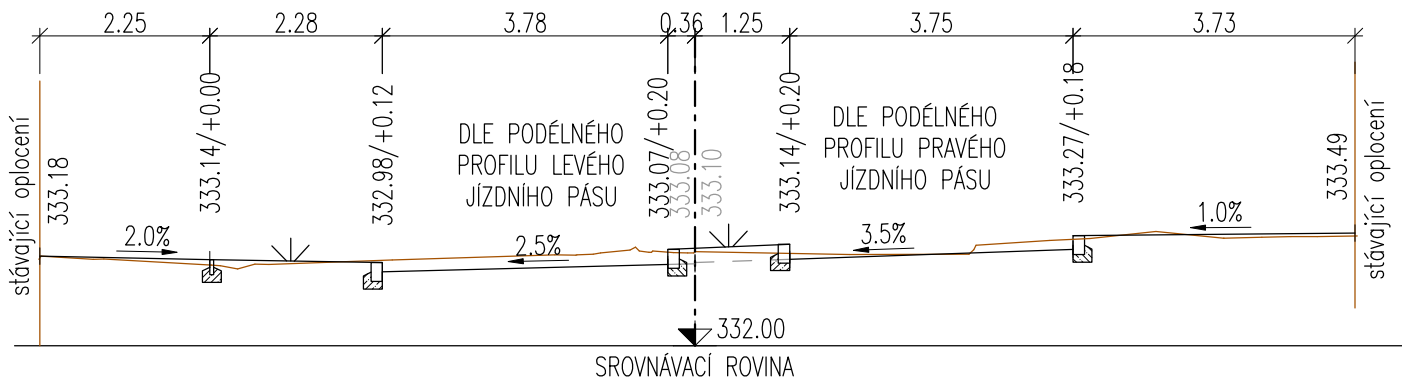
km 0.650 00



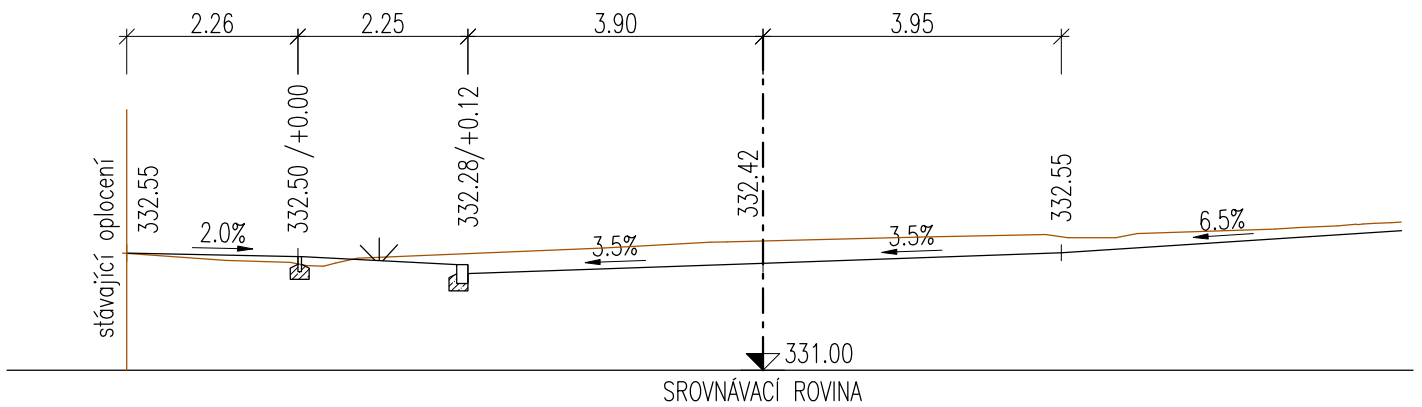
km 0.675 00



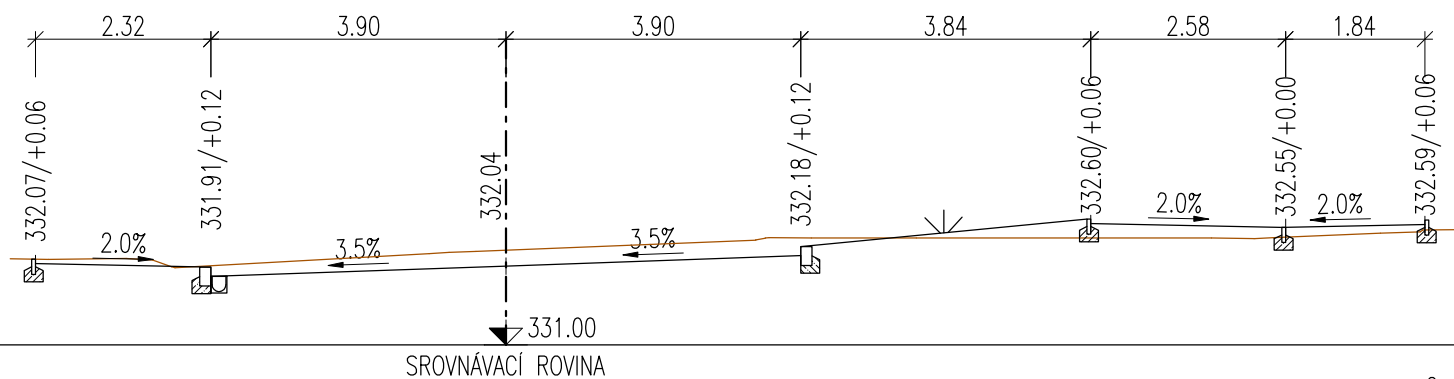
km 0.700 00



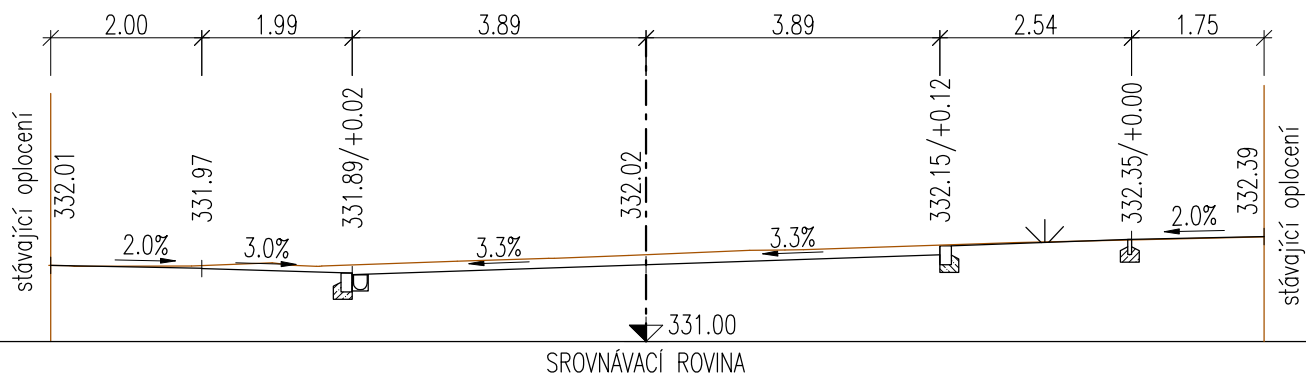
km 0.725 00



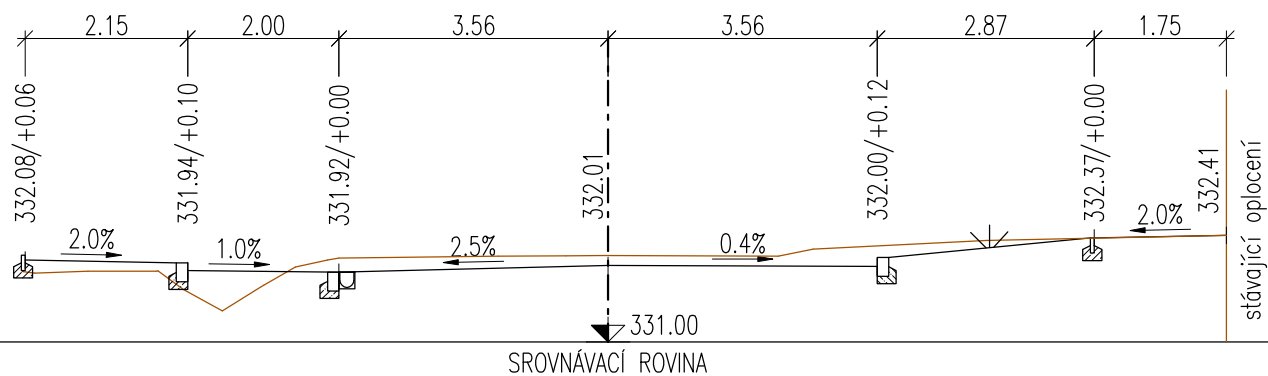
km 0.750 00



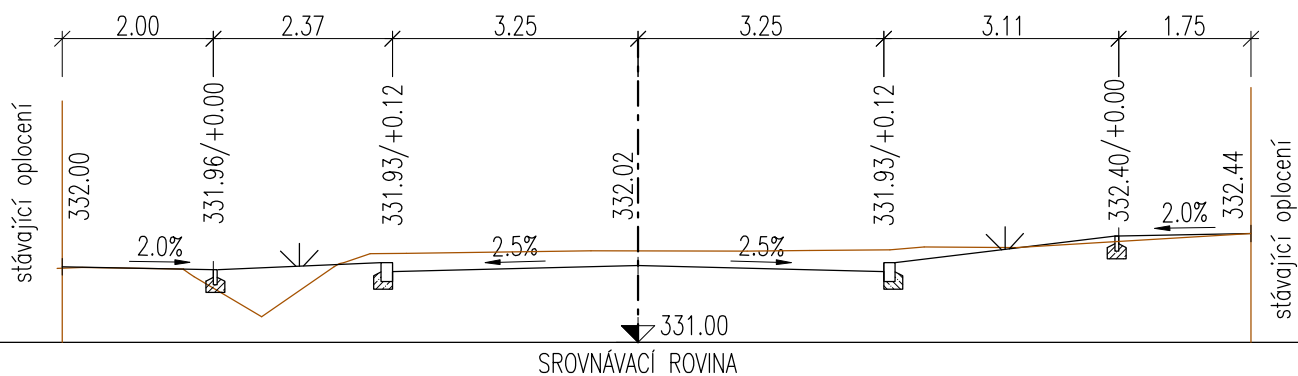
km 0.775 00



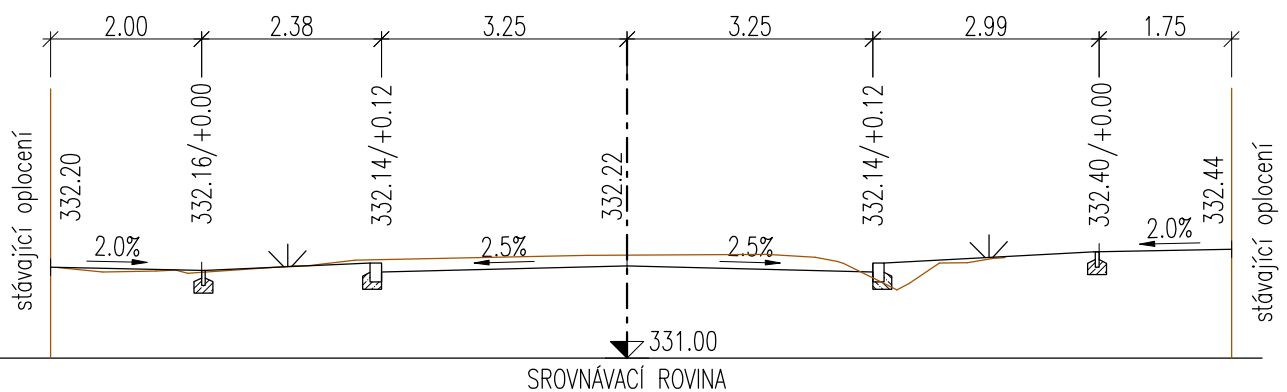
km 0.800 00



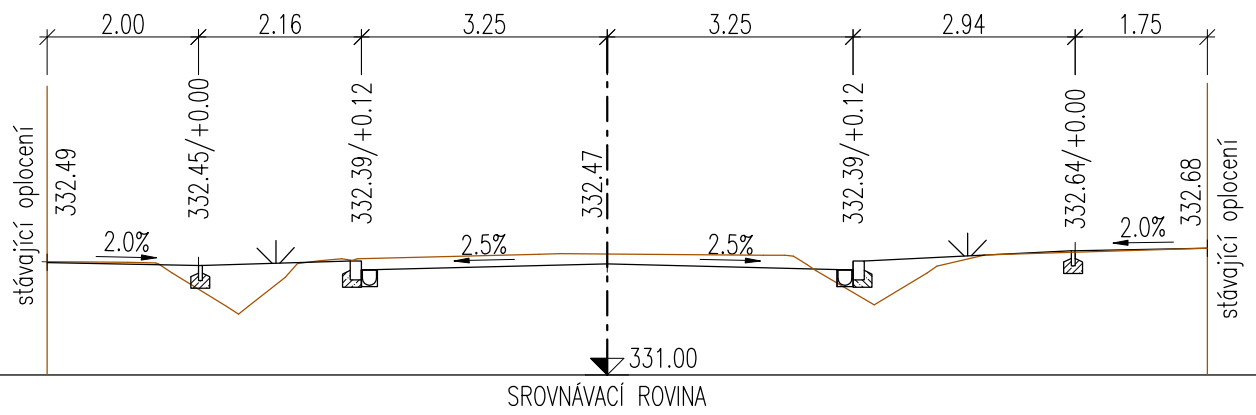
km 0.825 00



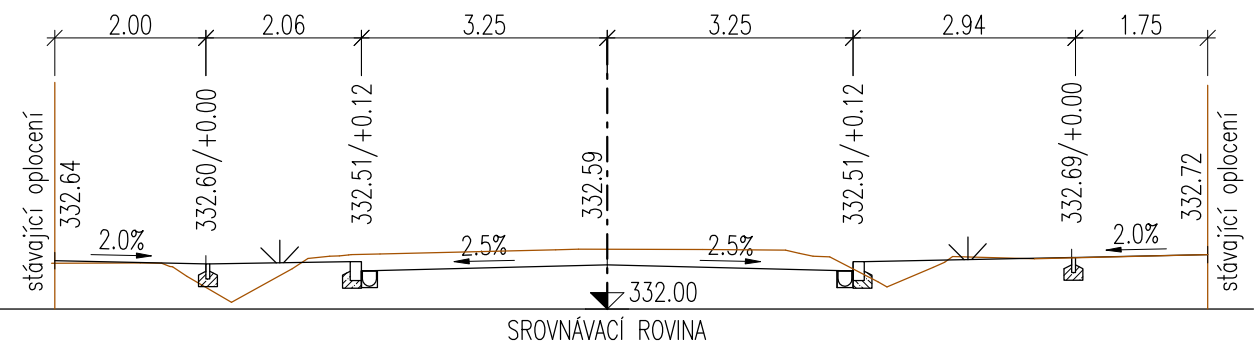
km 0.850 00



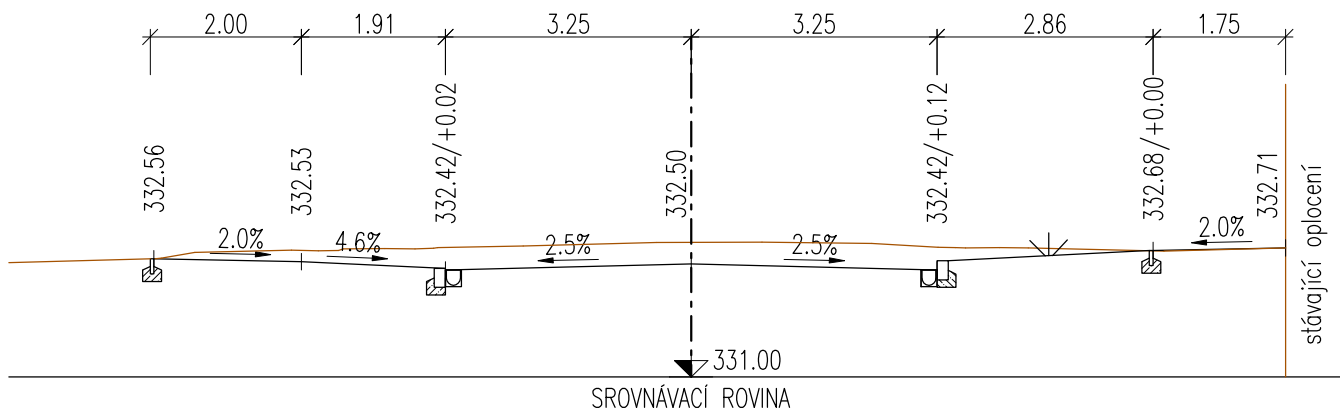
km 0.875 00



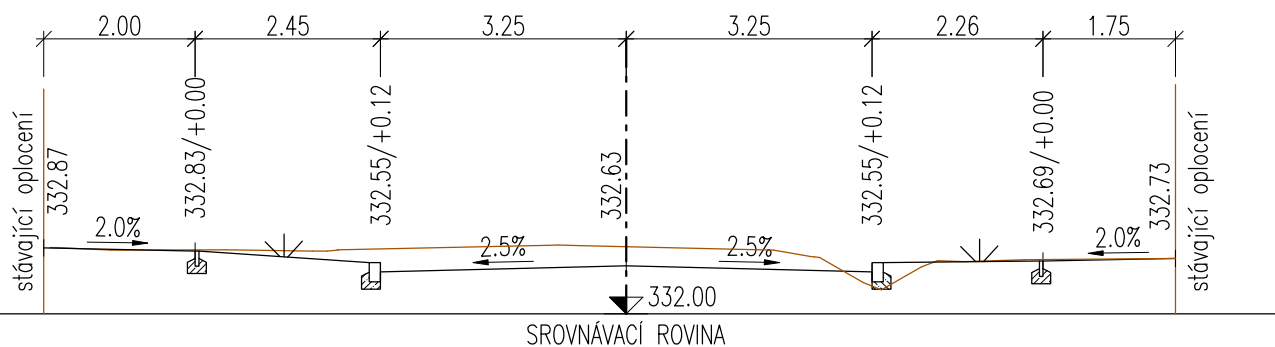
km 0.900 00

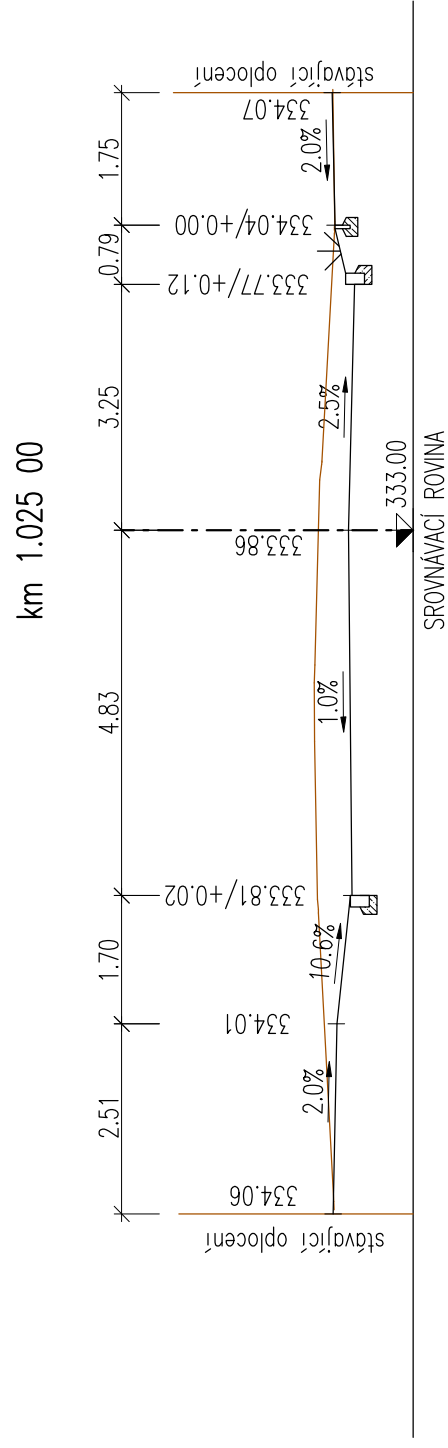
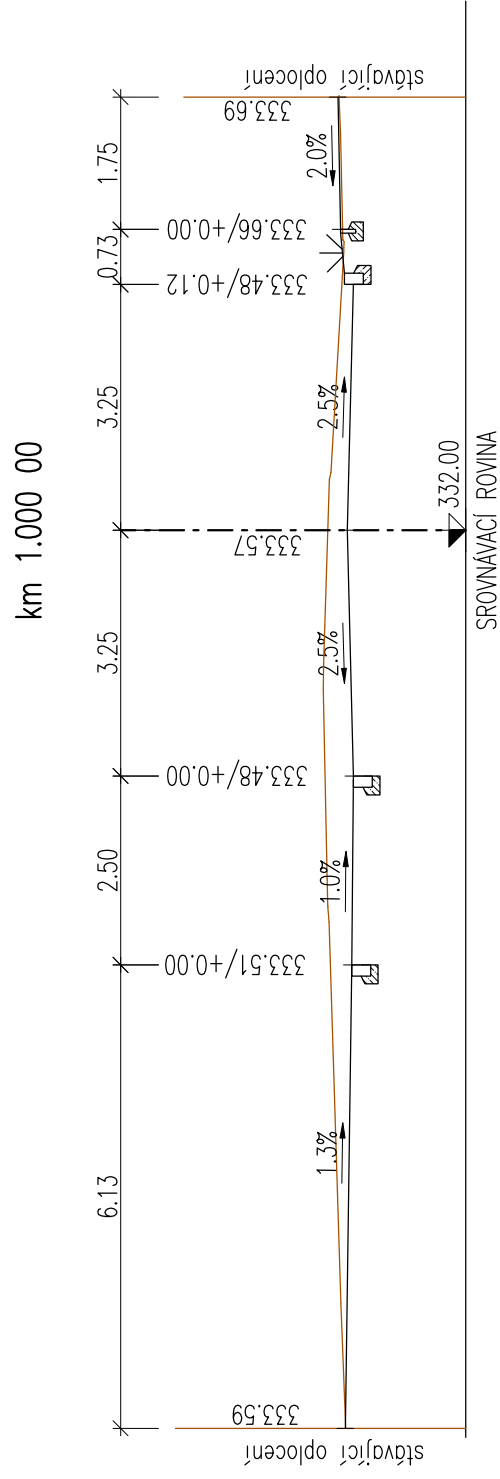
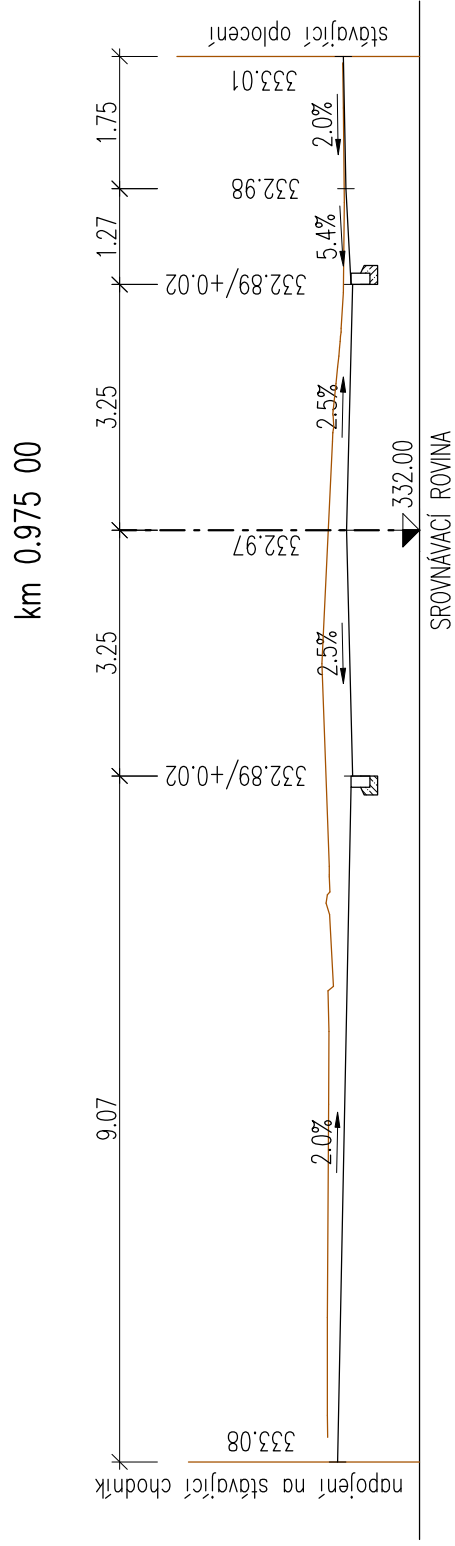


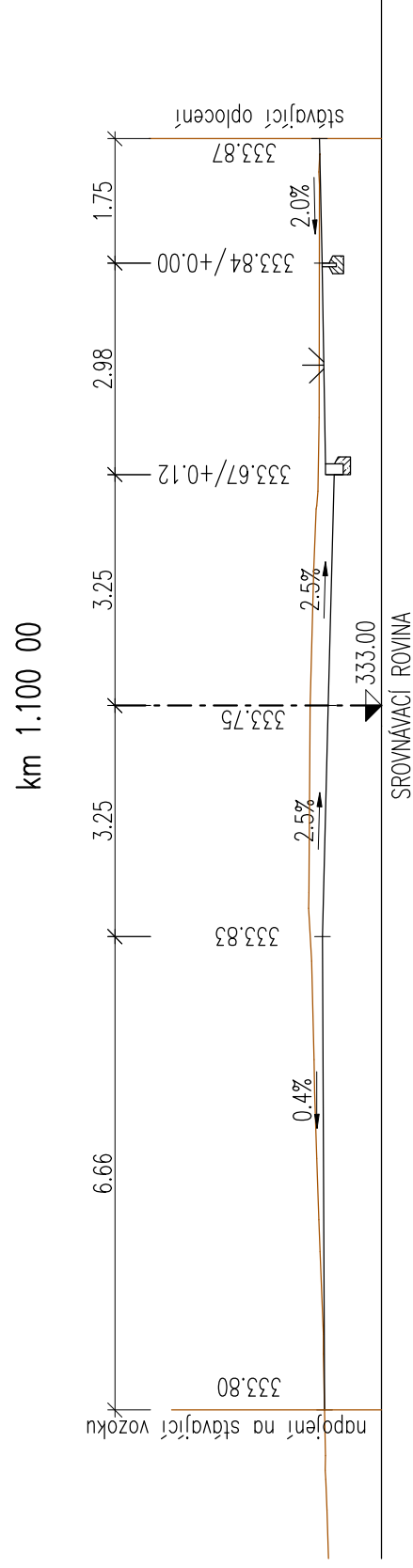
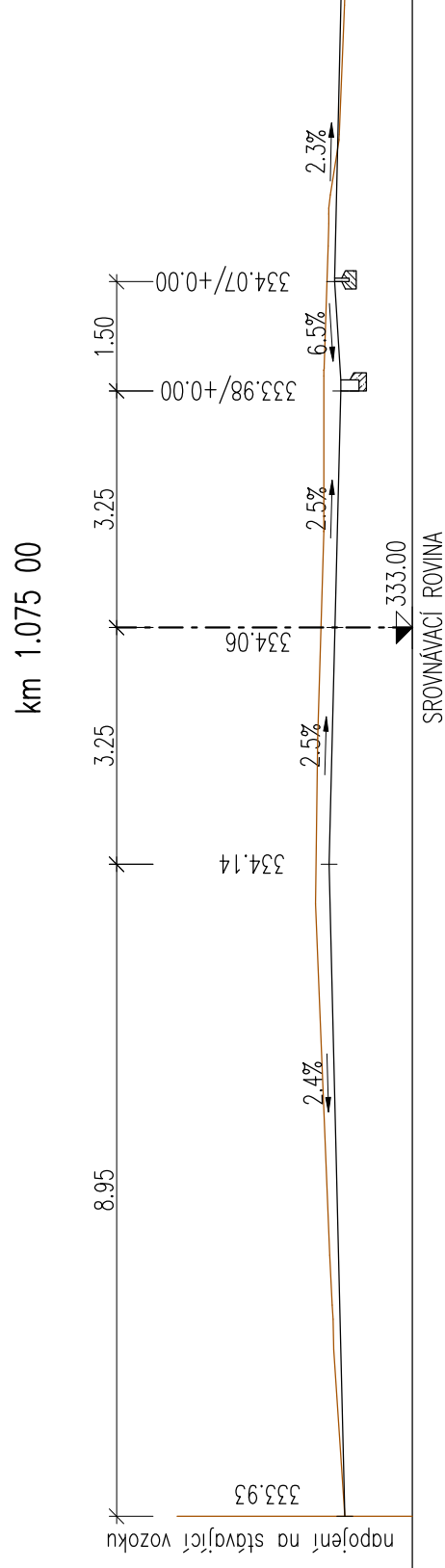
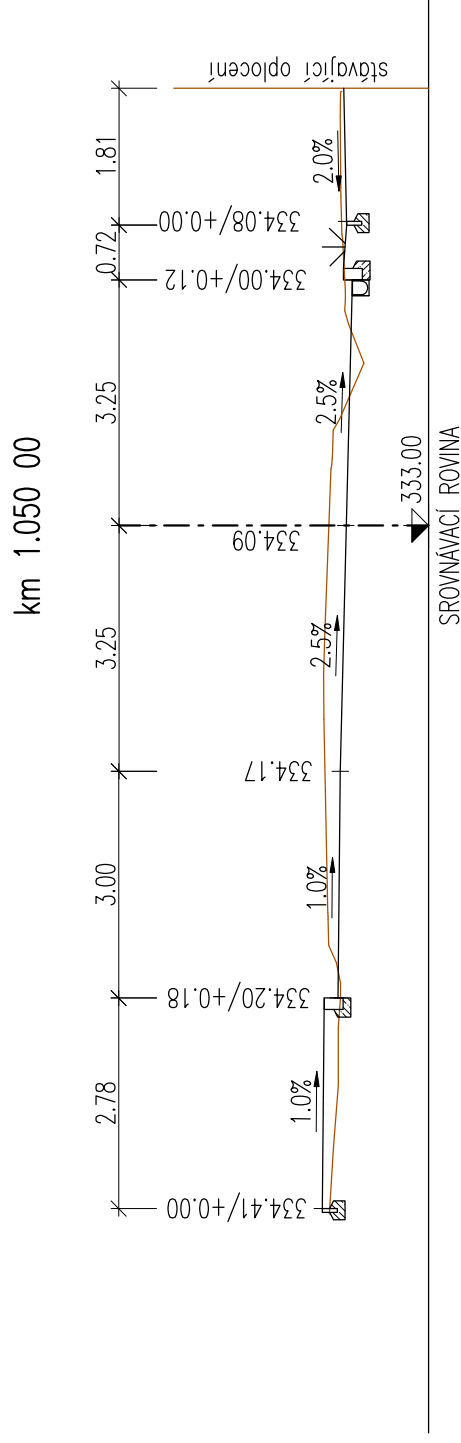
km 0.925 00



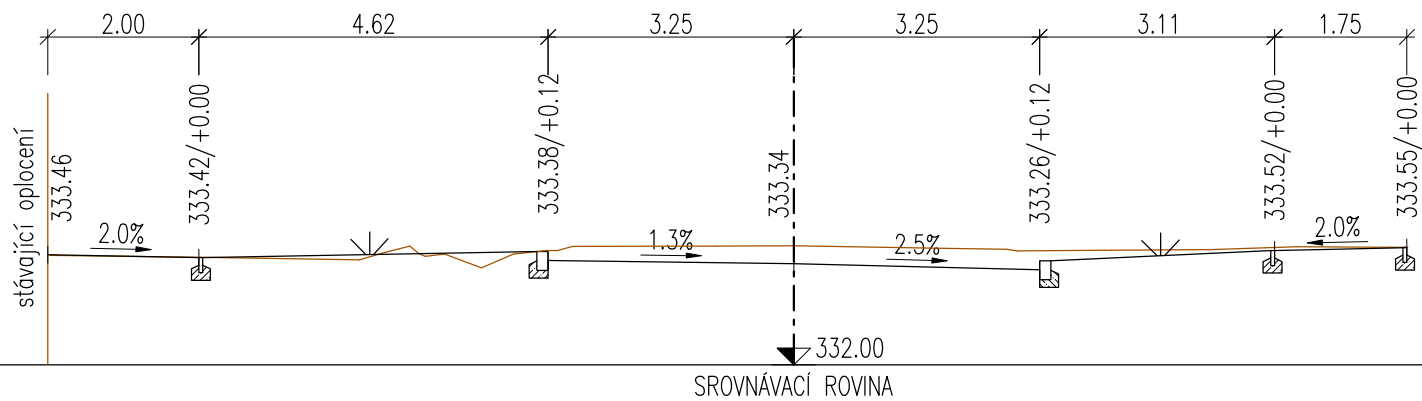
km 0.950 00



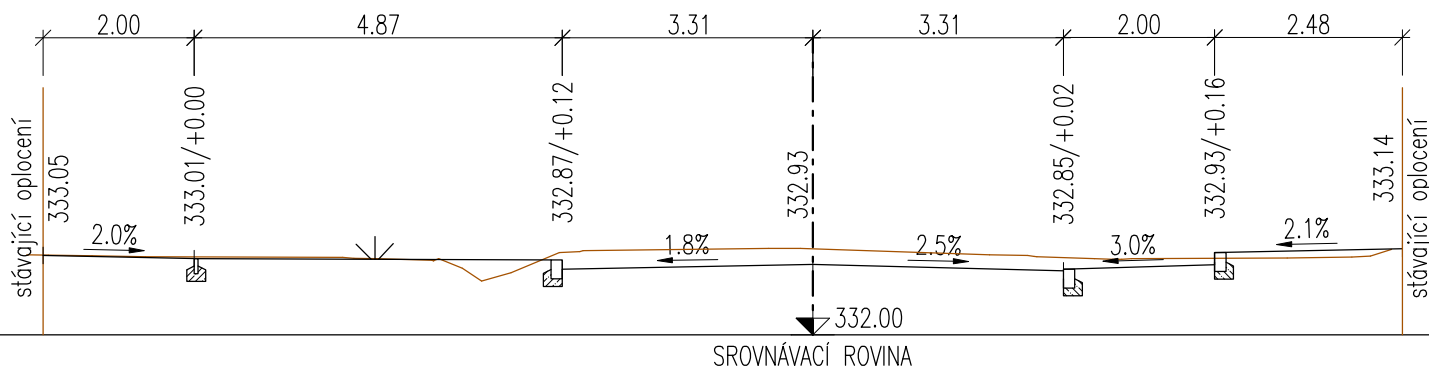




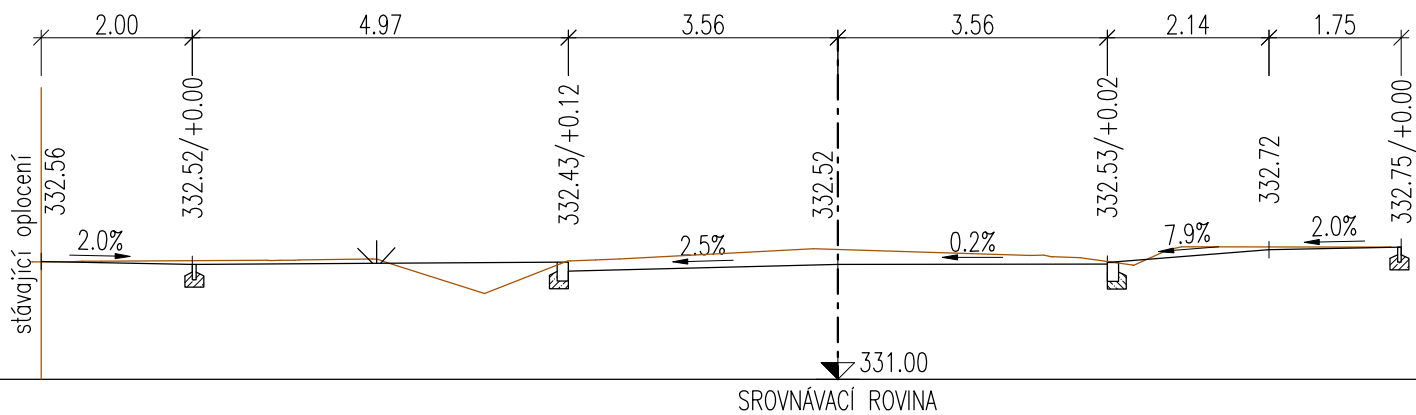
km 1.125 00



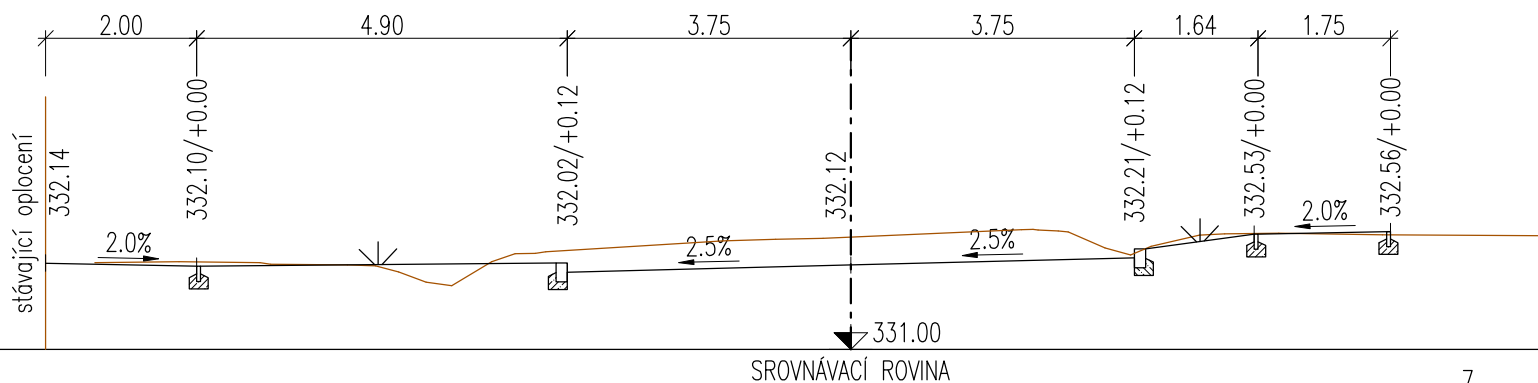
km 1.150 00



km 1.175 00

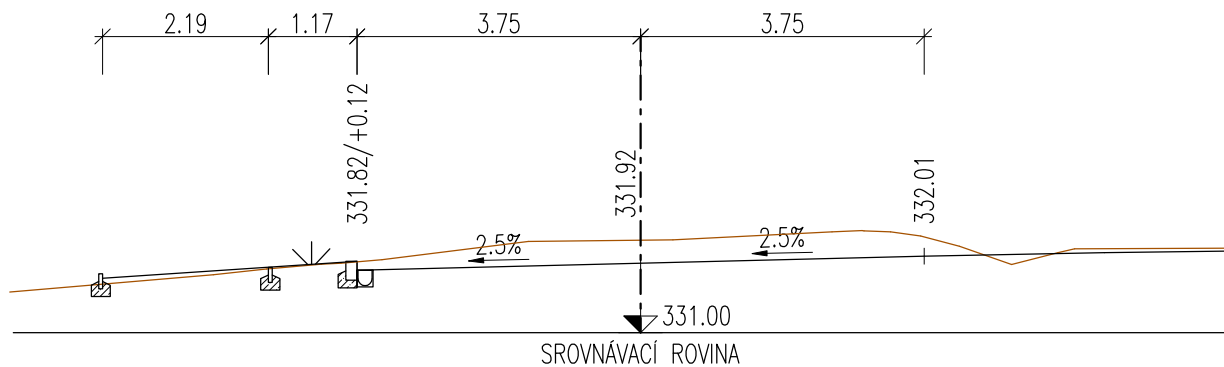


km 1.200 00

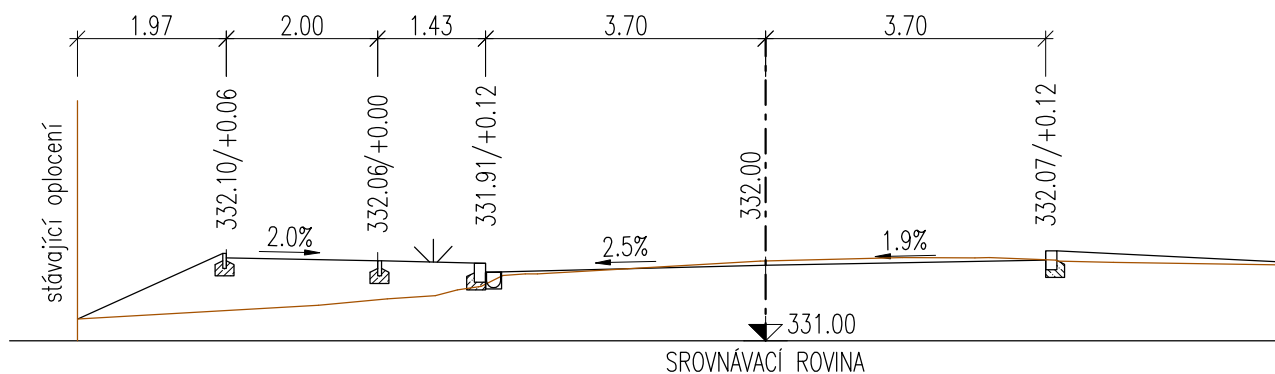




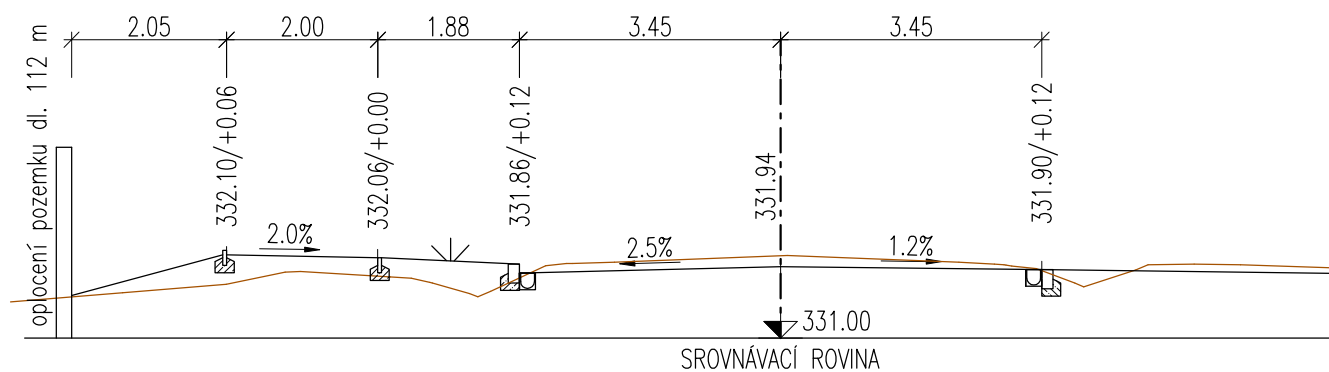
km 1.225 00



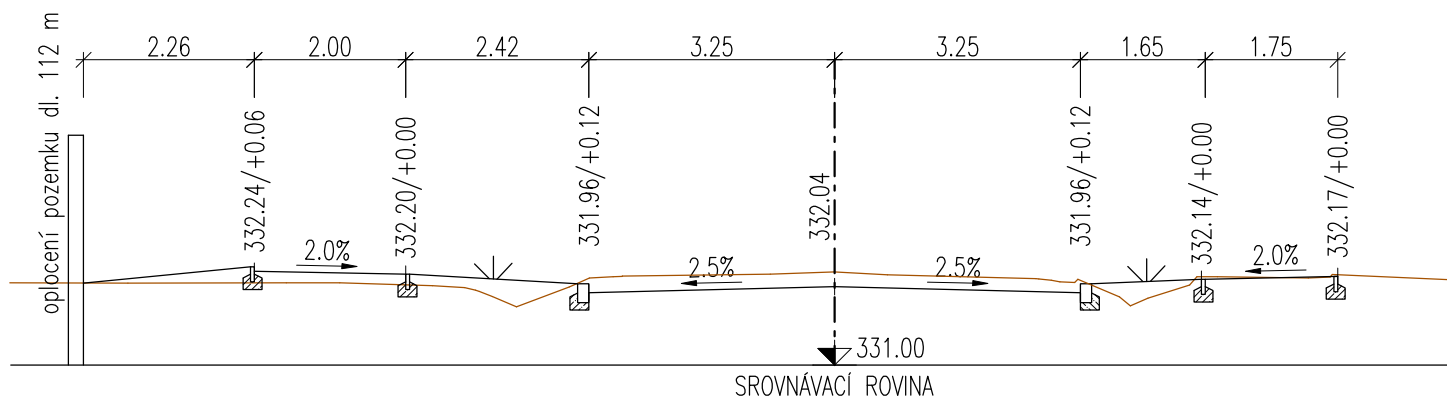
km 1.250 00



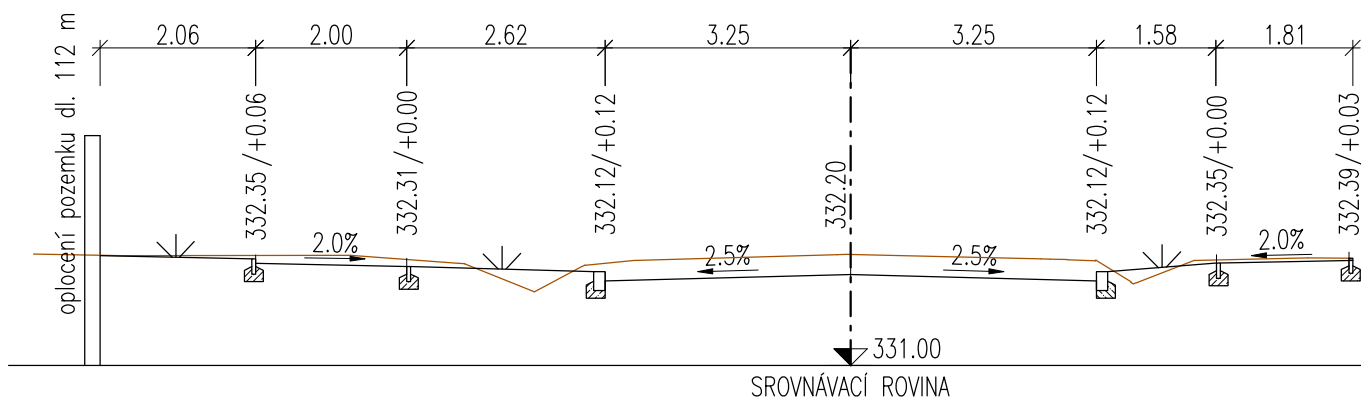
km 1.275 00



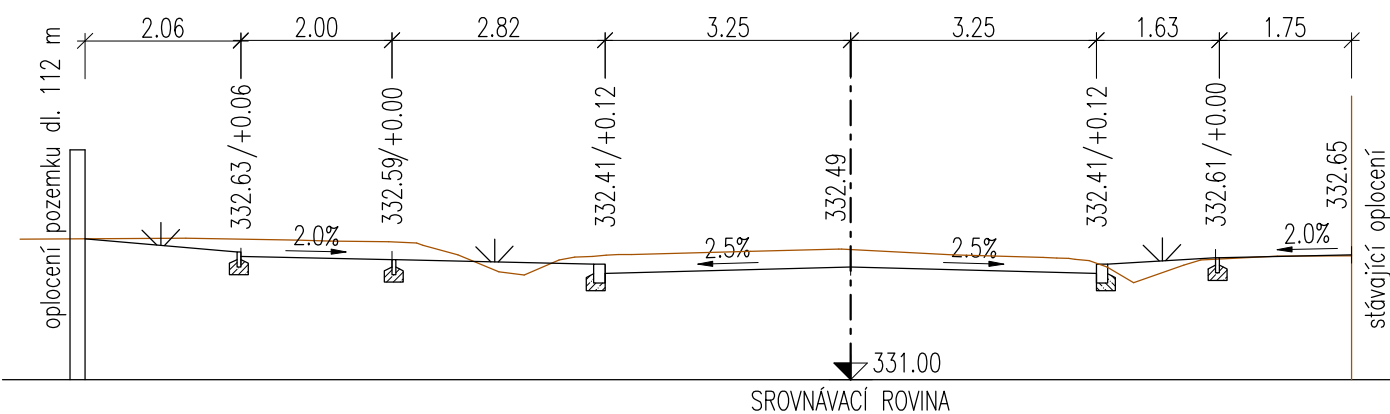
km 1.300 00



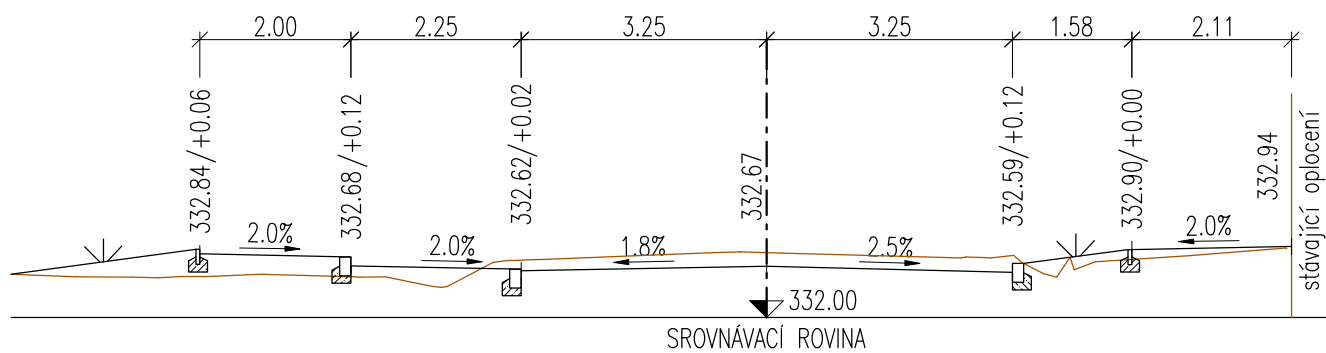
km 1.325 00



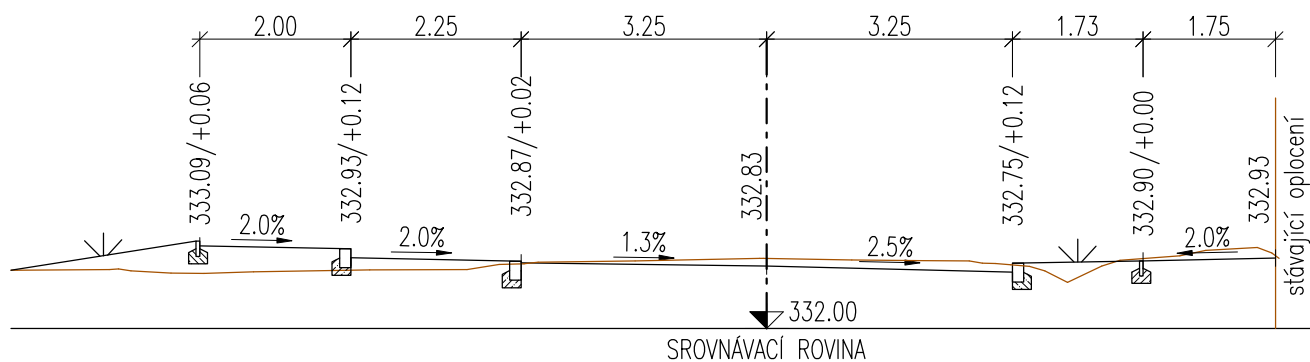
km 1.350 00



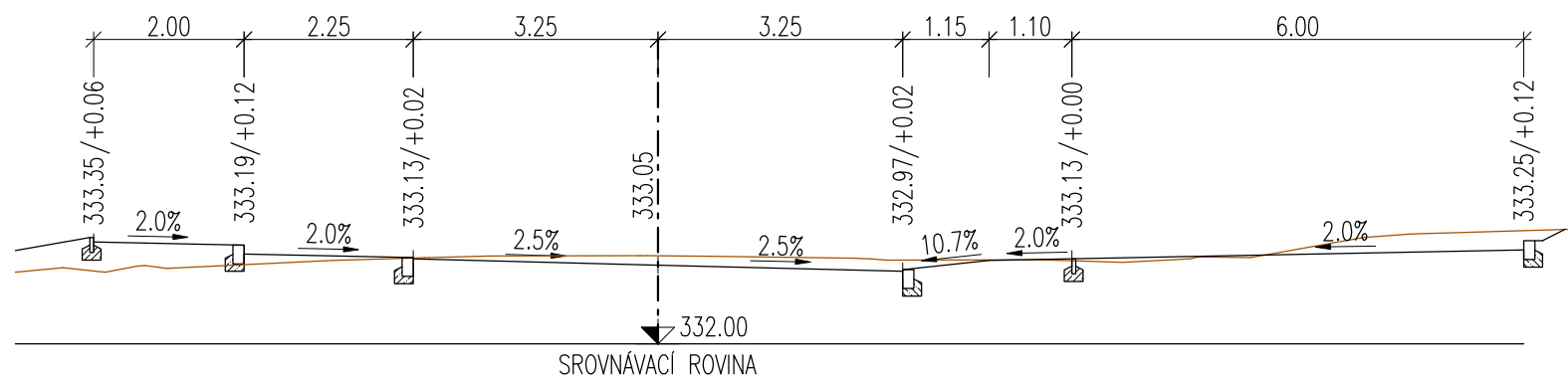
km 1.375 00



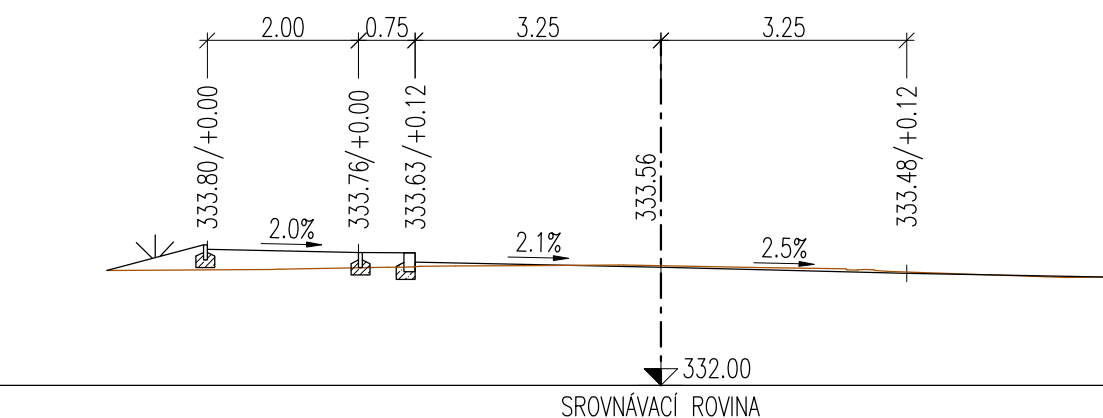
km 1.400 00



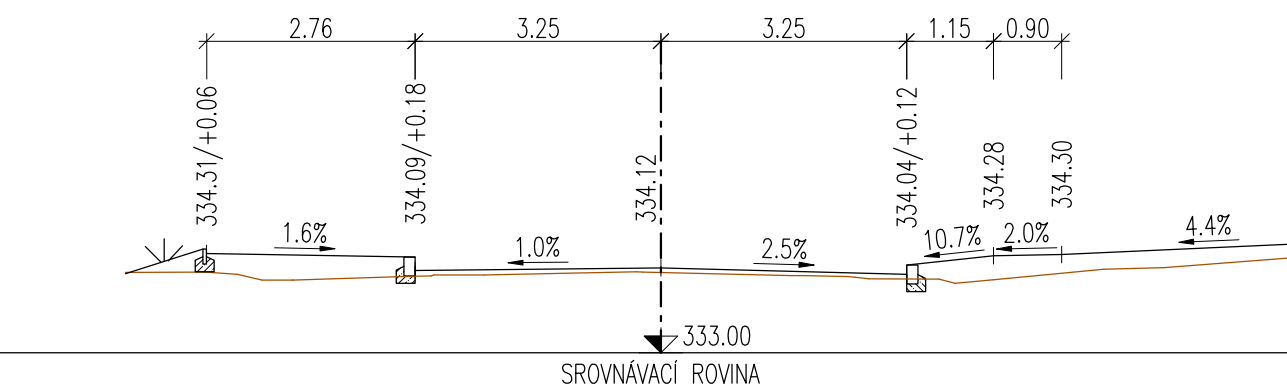
km 1.425 00



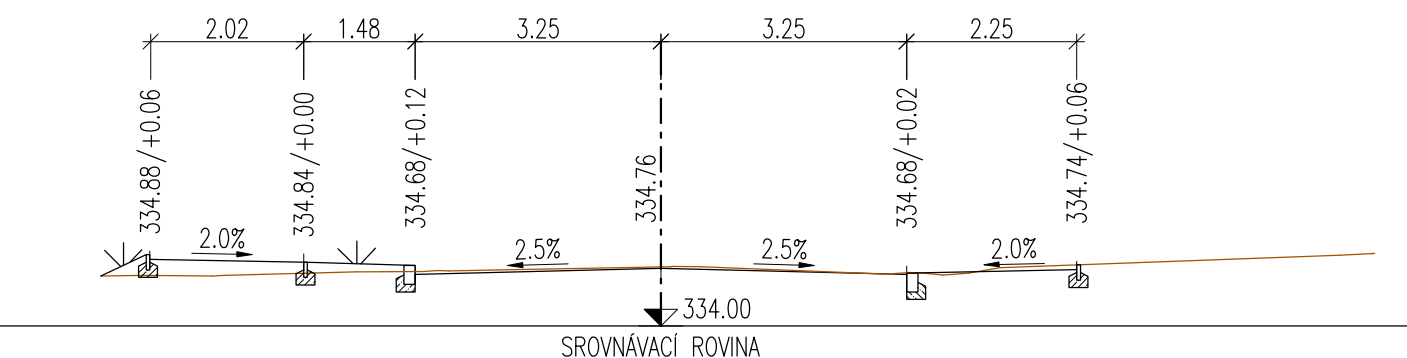
km 1.450 00



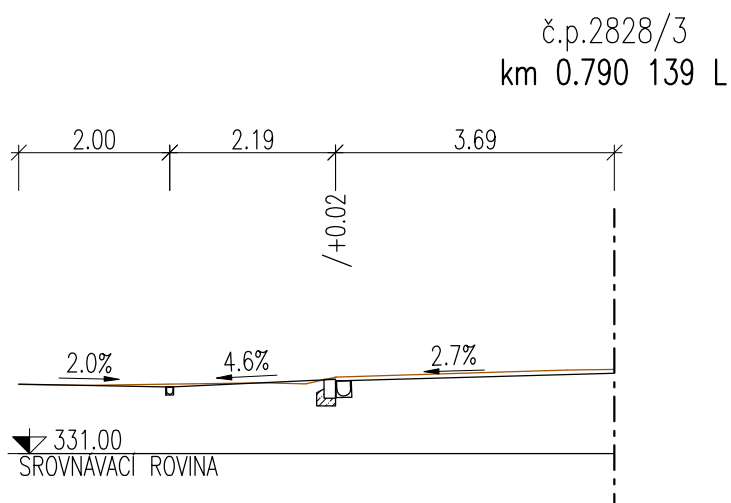
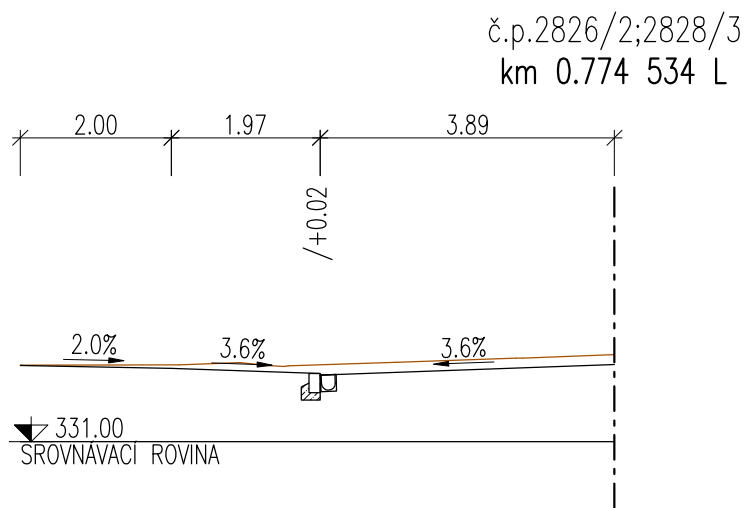
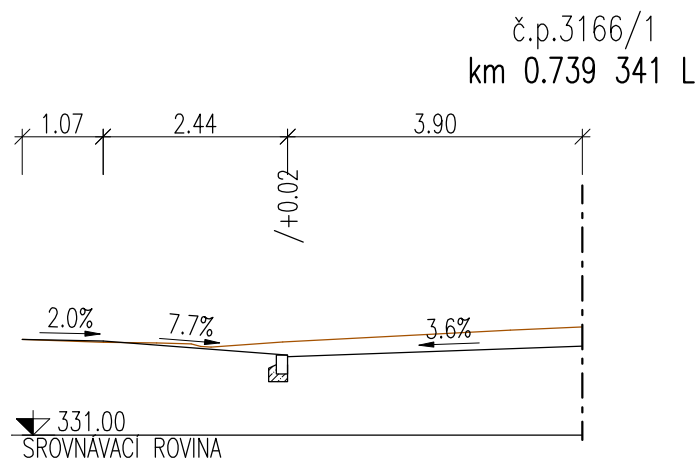
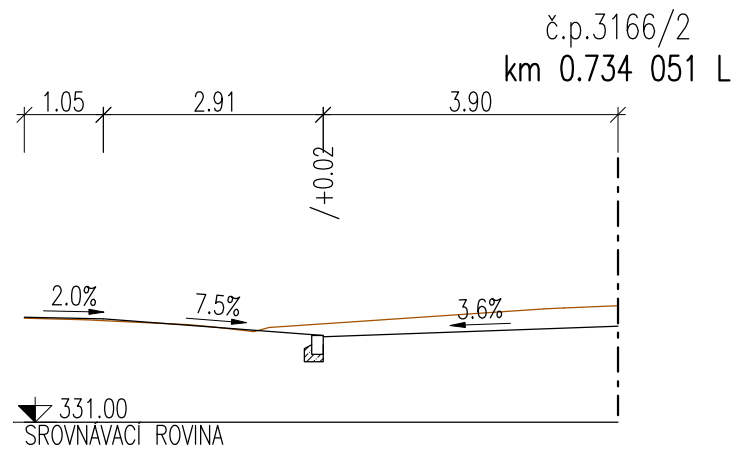
km 1.475 00



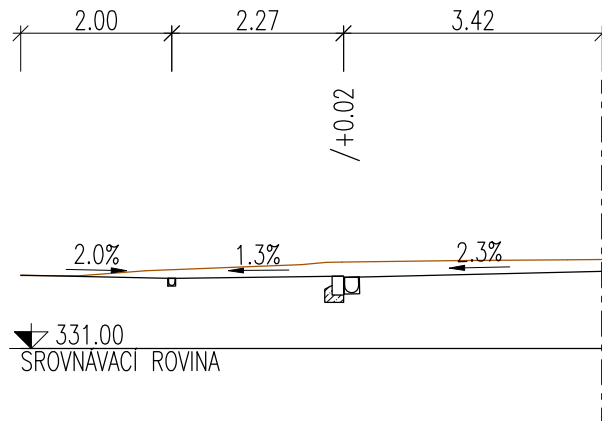
km 1.500 00



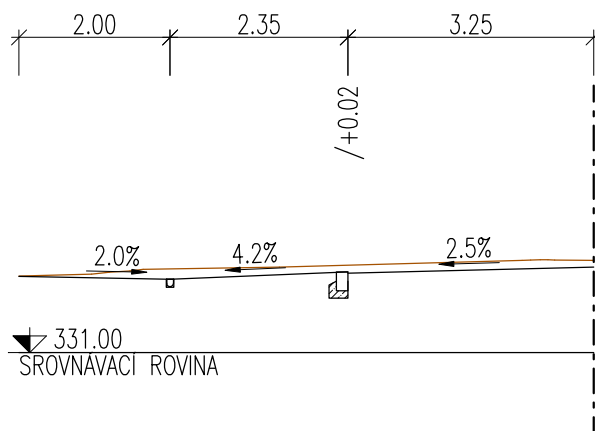
# ŘEZY SJEZDY – LEVÁ STRANA



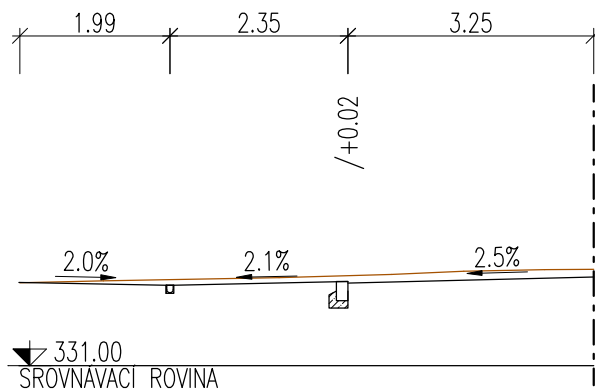
č.p.2830/1  
km 0.810 598 L



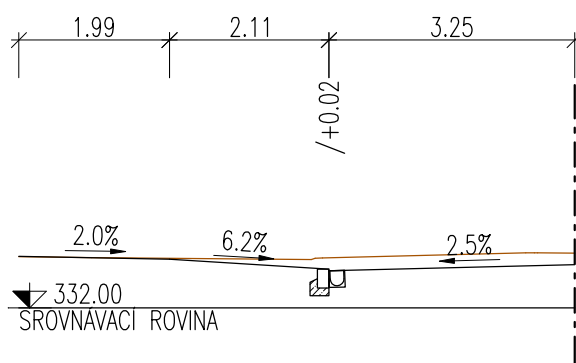
č.p.2829/1  
km 0.831 169 L



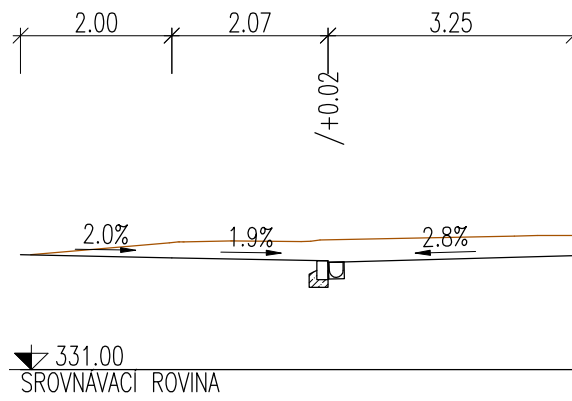
č.p.2832  
km 0.837 175 L



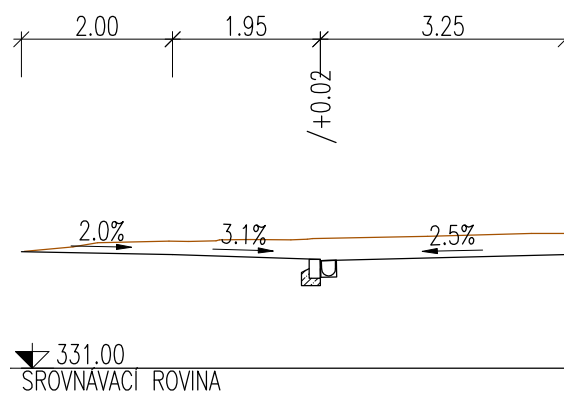
č.p.2833  
km 0.888 677 L



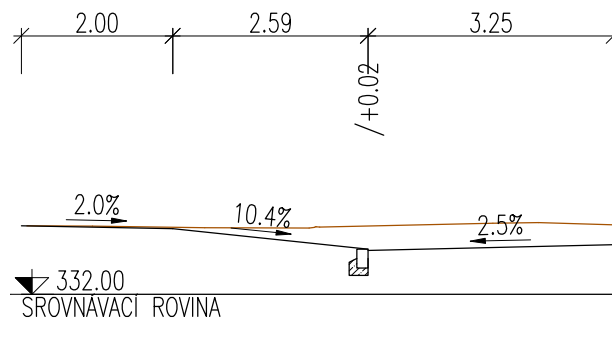
č.p.2835  
km 0.920 105 L



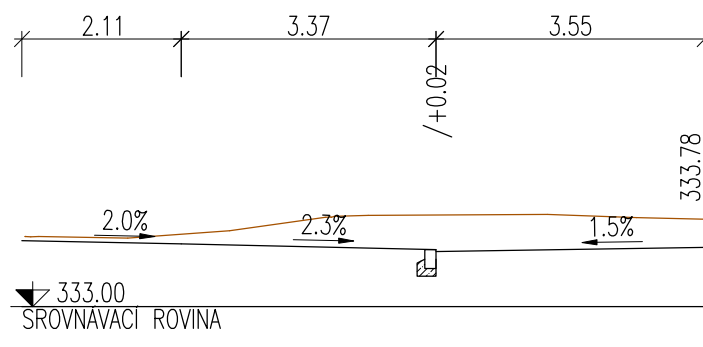
č.p.2835  
km 0.923 678 L



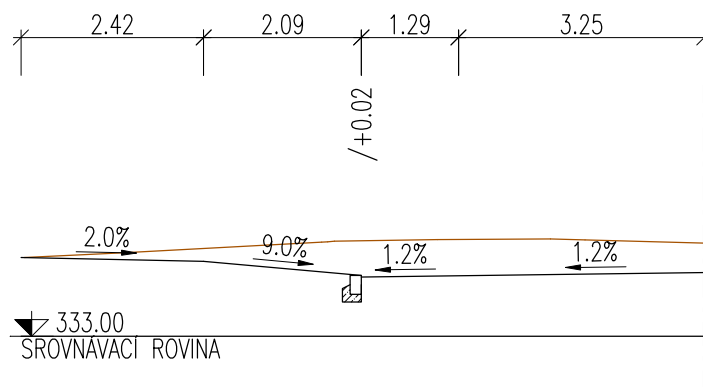
č.p.2838  
km 0.953 334 L



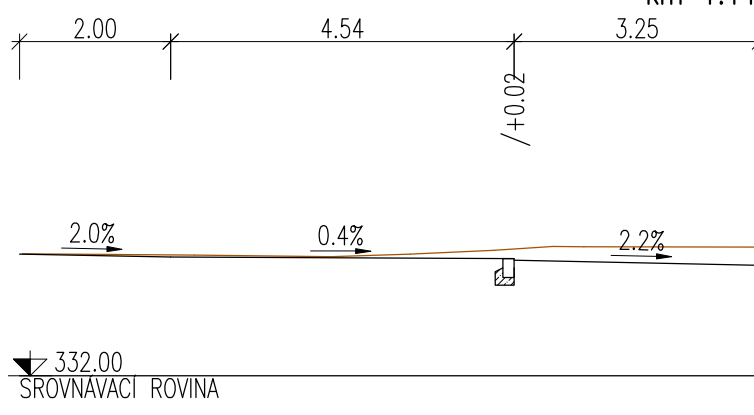
č.p.2840/3  
km 1.018 603 L



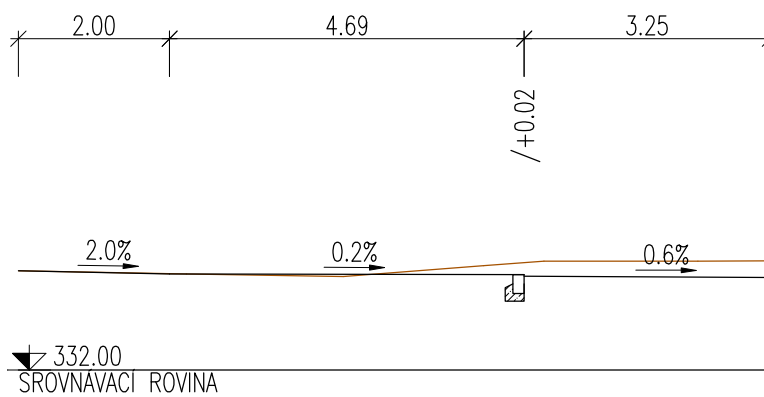
č.p.2841  
km 1.023 517 L



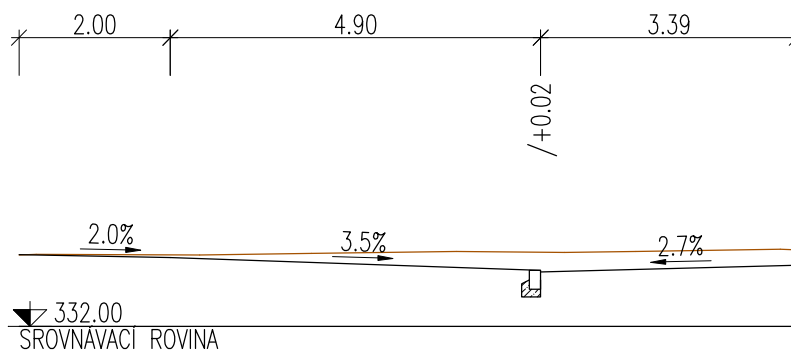
č.p.2881  
km 1.117 693 L



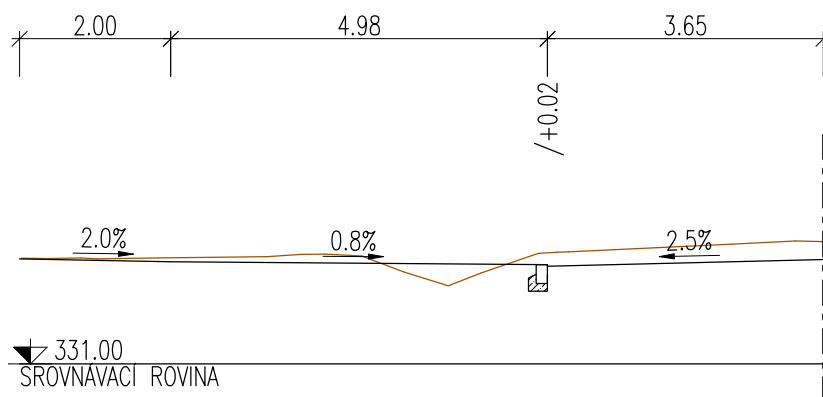
č.p.2881  
km 1.132 022 L



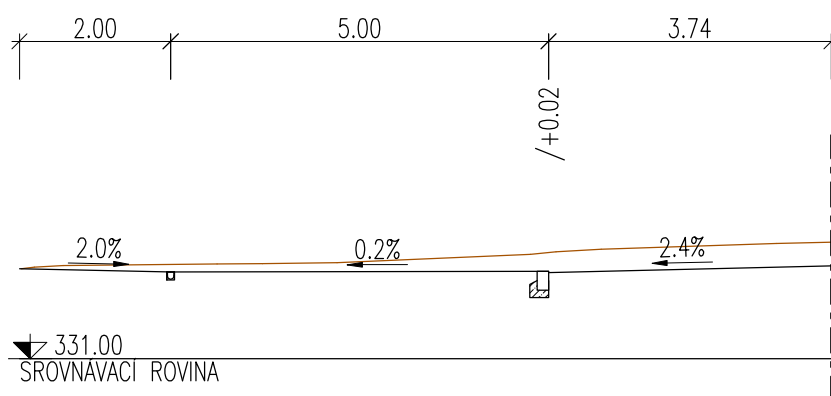
č.p.2884/1  
km 1.157 409 L



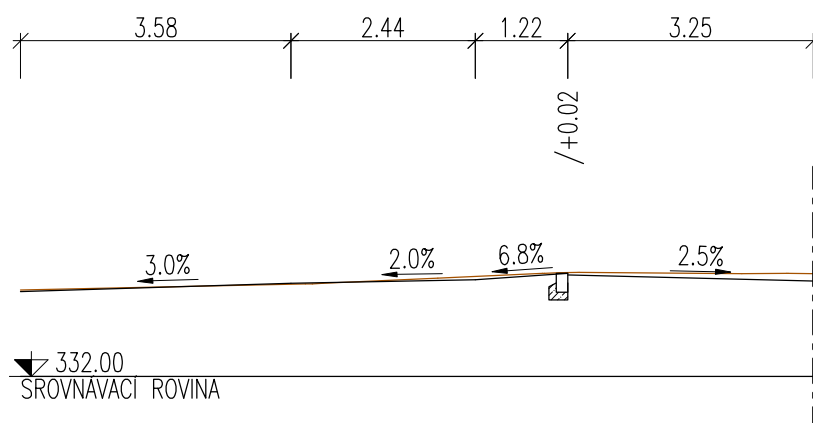
č.p.2891  
1.183 462 L



č.p.2893  
km1.192 724 L



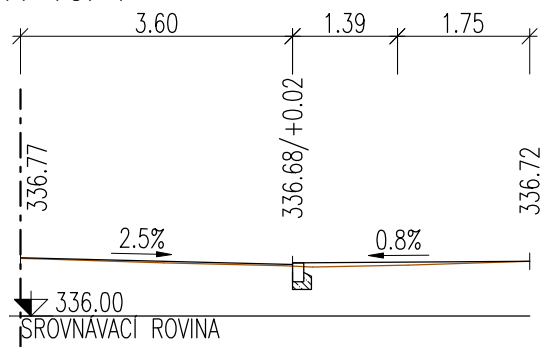
č.p.3155/3  
km 1.436 350 L



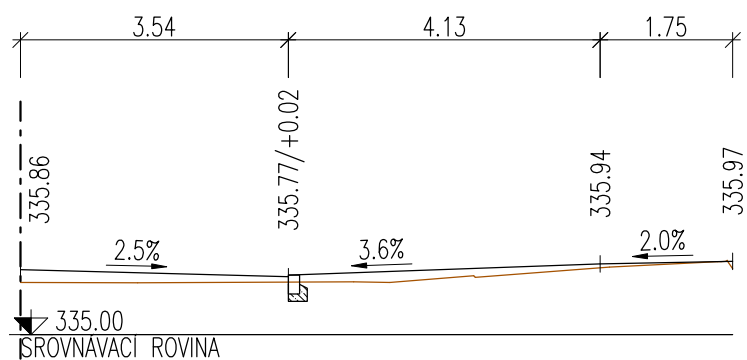


# ŘEZY SJEZDY – PRAVÁ STRANA

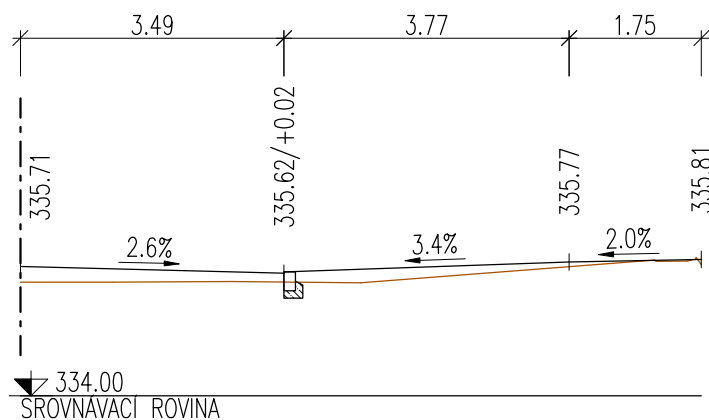
č.p.2817  
km 0.577 787 P



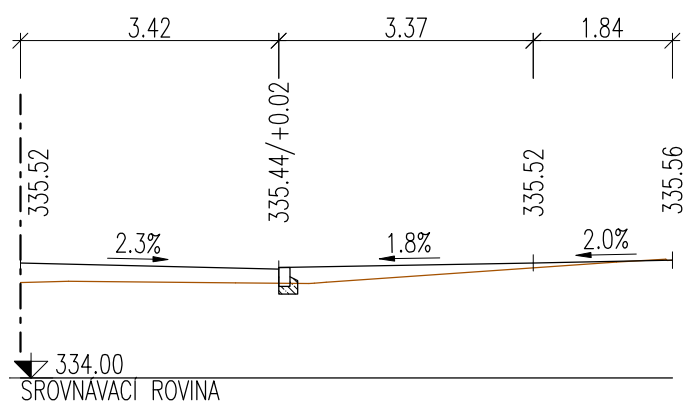
č.p.2811/1  
km 0.615 641 P



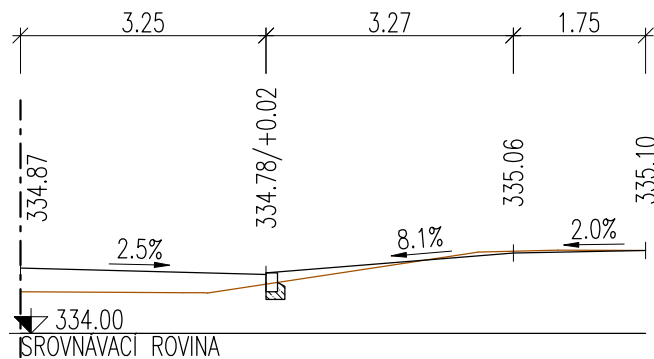
č.p.2811/1  
km 0.622 170 P



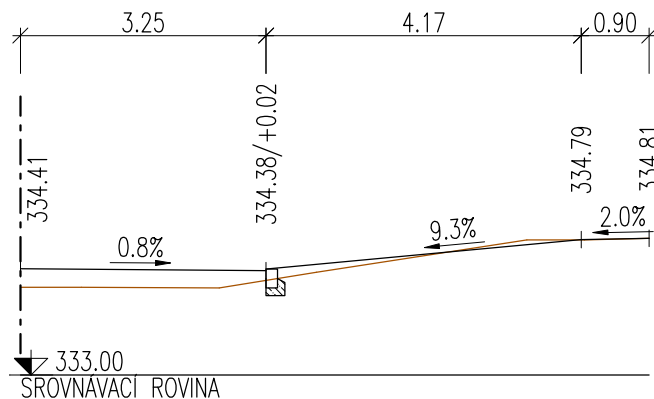
č.p.2811/2  
km 0.630 074 P



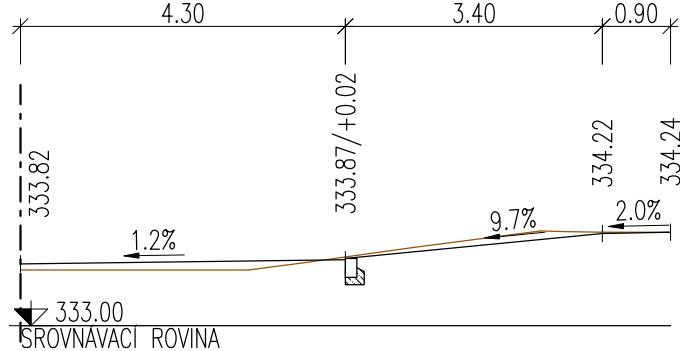
č.p.2809  
km 0.656 194 P



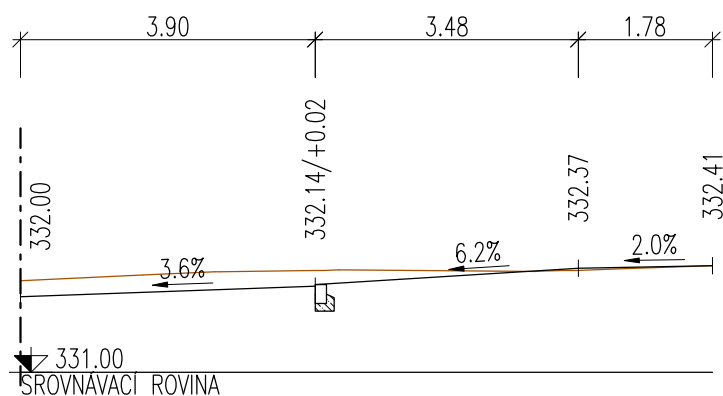
č.p.2806/1  
km 0.670 459 P



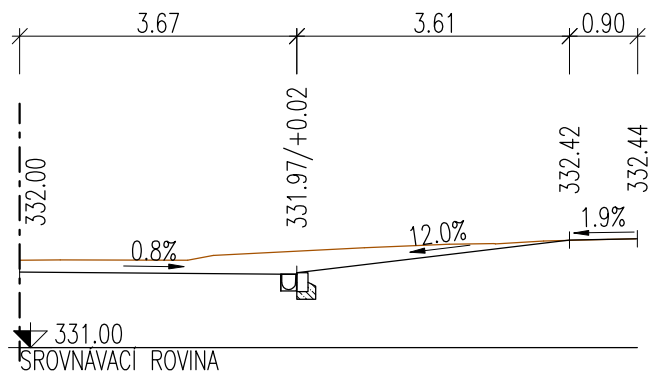
č.p.2804  
km 0.683 955 P



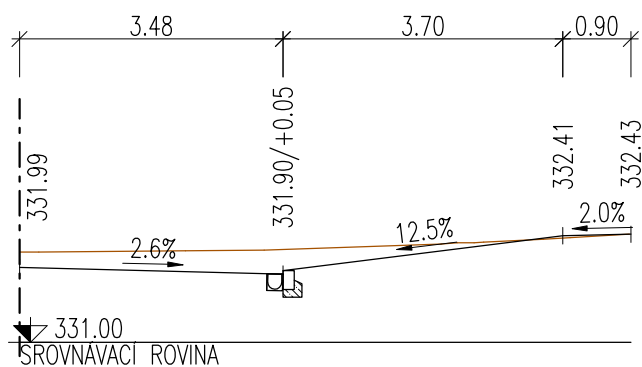
č.p.2688  
km 0.760 239 P



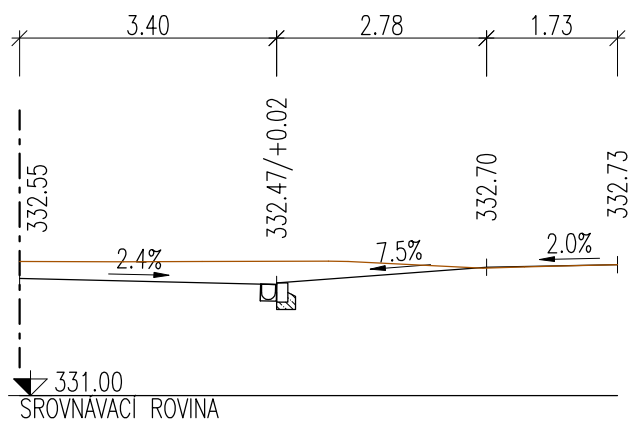
č.p.2686/3  
km 0.803 438 P



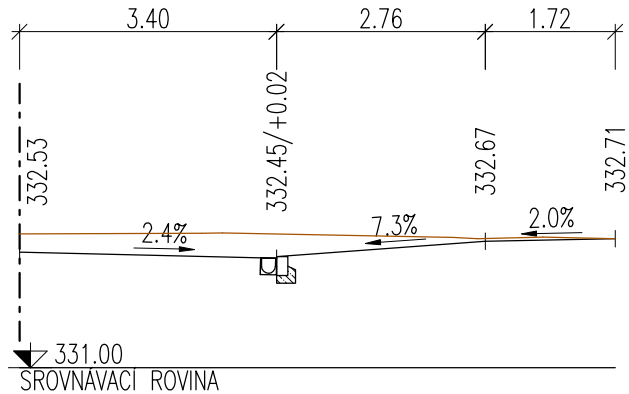
č.p.2684  
km 0.817 525 P



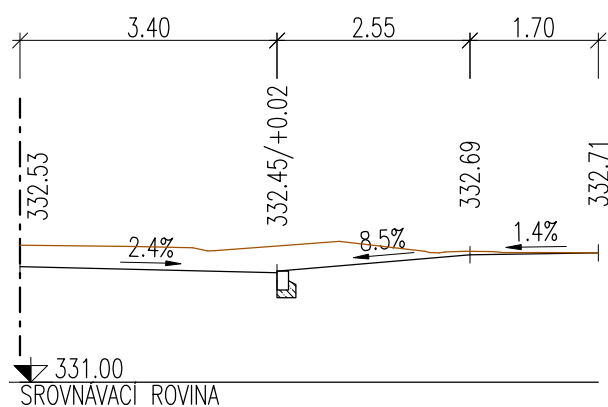
č.p.2661/1  
km 0.911 104 P



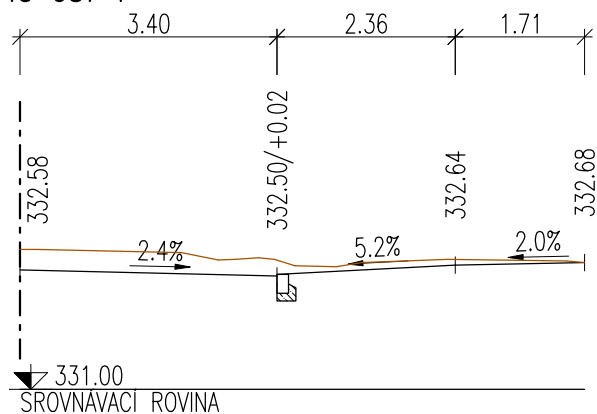
č.p.2658  
km 0.916 179 P



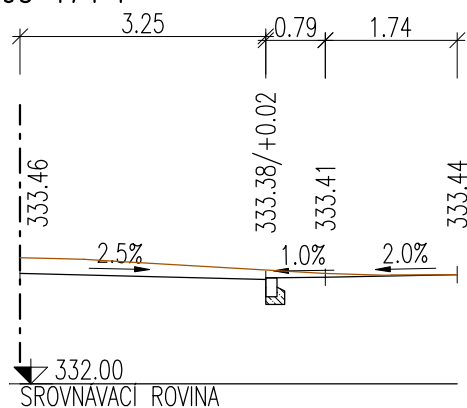
č.p.2656  
km 0.935 966 P



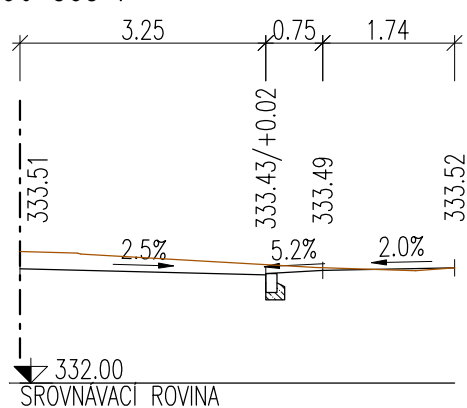
č.p.2655  
km 0.943 087 P



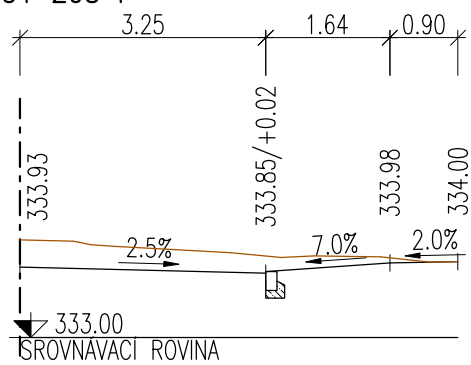
č.p.2630  
km 0.993 174 P



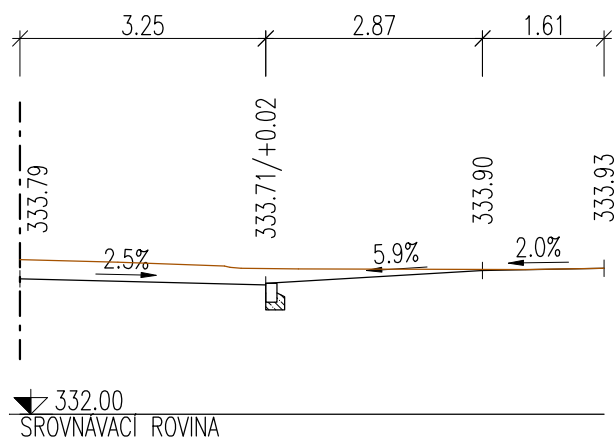
č.p.2627  
km 0.996 305 P



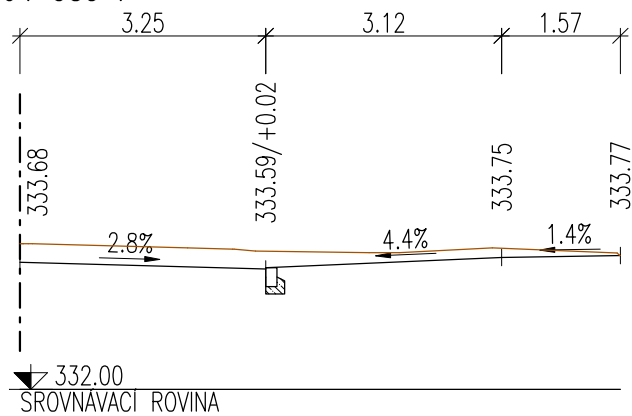
č.p.2622/1  
km 1.031 208 P



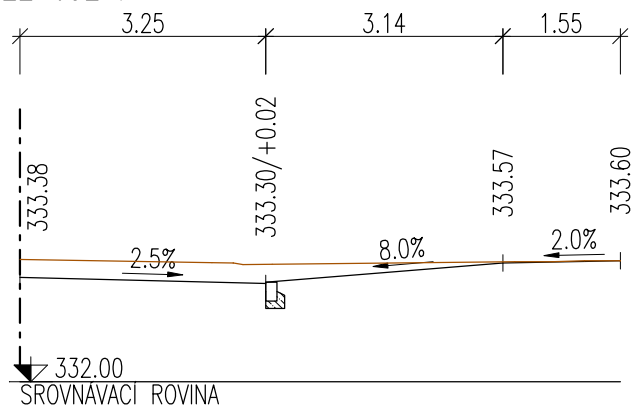
č.p.2618  
km 1.097 390 P



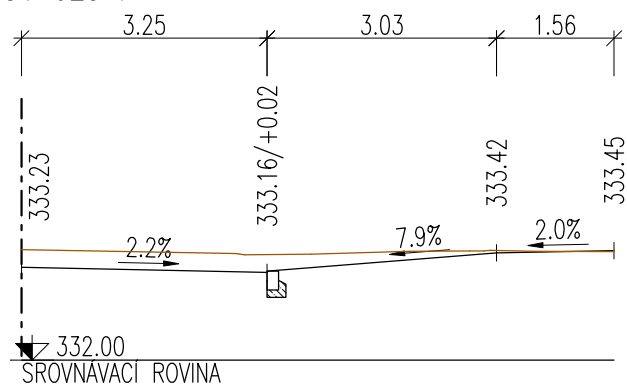
č.p.2613/1  
km 1.104 385 P



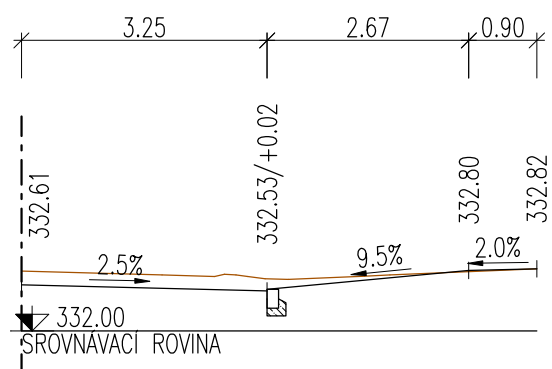
č.p.2612/4  
km 1.122 692 P



č.p.2612/4  
km 1.131 025 P



č.p.2908/1  
km 1.364 917 P



č.p.2909/1  
km 1.386 321 P

